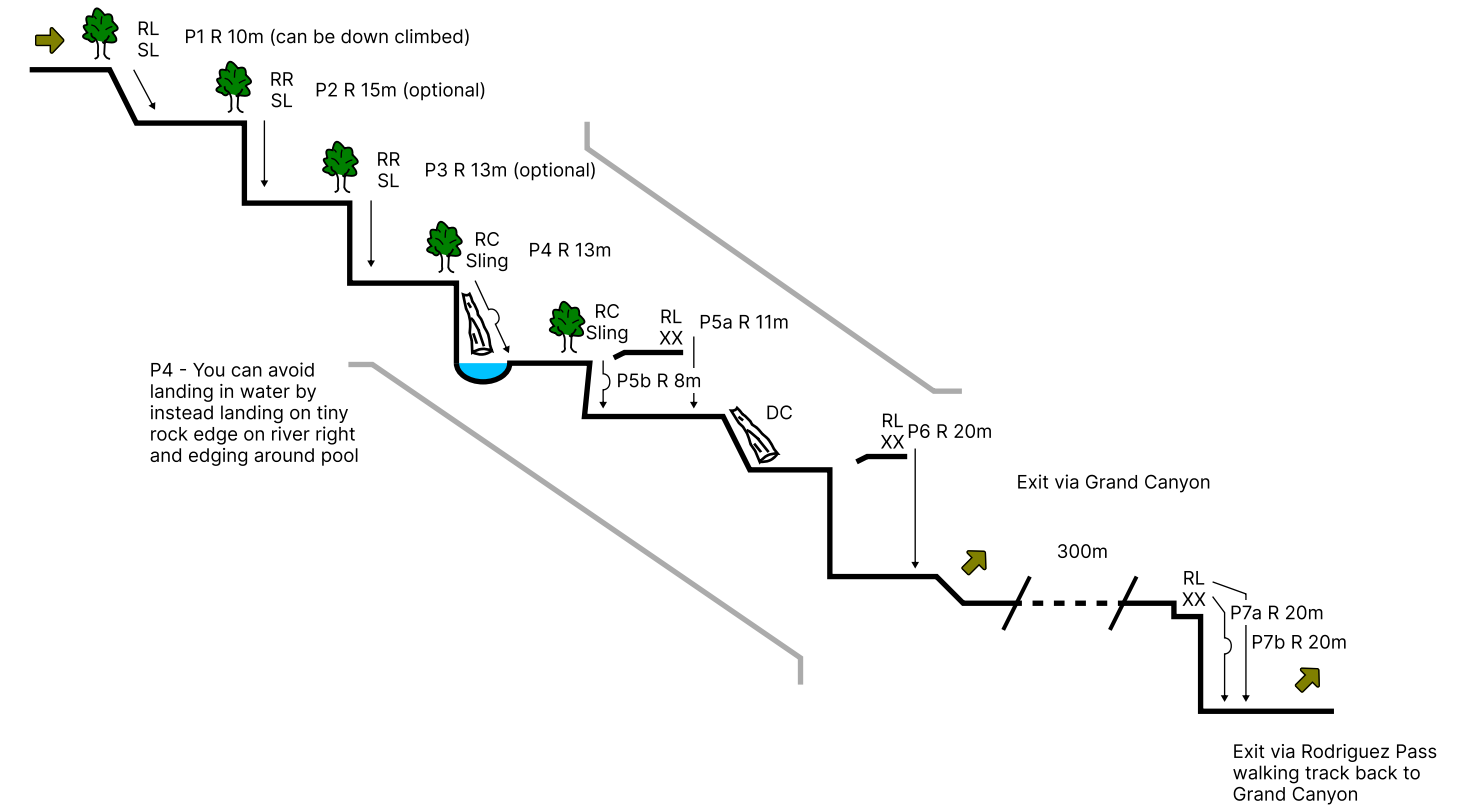












Jugglers Canyon v3a1ll\*

Blue Mountains National Park



Track notes



P#	Problem ID - A problem is a notable geographical feature that prevents your progression through the canyon. (e.g. P3, P4a)		Shallow pool, Deep pool (swim)
RR, RC, RL	River right, River centre, River Left - looking downstream		Ledge capacity (number of people)
R, S, J, DC, RC	Rappel/abseil, Slide, Jump, Downclimb, Rock climb		Entry/exit with direction, Potential escape point
HL, WF, !, #m	Handline, Waterfall/cascade, Technical (e.g. J!), Length in metres		Warning, Hydraulic/recirculation
X, XX, SL	Single bolt anchor, Double bolt anchor, Sling anchor		Canyon topo continues
  	Boulder, Tree, Log		Creek walking / rock hopping / boulder scrambling
	Canyon walls - escape is not possible		Rappel/jump/slide path, Rappel through flow