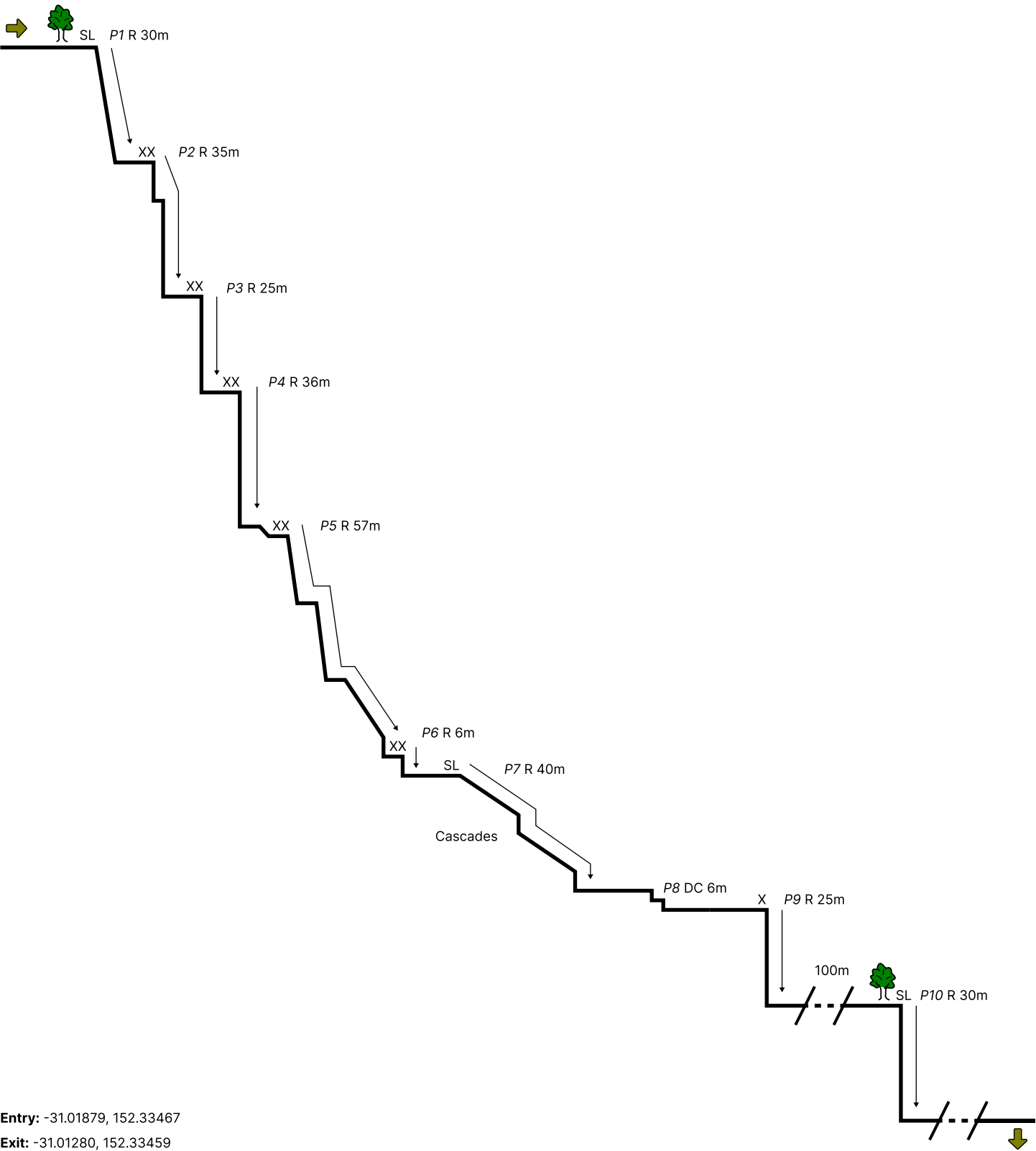













Kookaburra Falls Canyon v4a2III*

Stockyard Creek - Willi Willi National Park



| | | | |
|--|--|---|---|
| P# | Problem ID - A problem is a notable geographical feature that prevents your progression through the canyon. (e.g. P3, P4a) |  | Shallow pool, Deep pool (swim) |
| RR, RC, RL | River right, River centre, River Left - looking downstream |  | Ledge capacity (number of people) |
| R, S, J, DC, RC | Rappel/abseil, Slide, Jump, Downclimb, Rock climb |  | Entry/exit with direction, Potential escape point |
| HL, WF, !, #m | Handline, Waterfall/cascade, Technical (e.g. J!), Length in metres |  | Warning, Hydraulic/recirculation |
| X, XX, SL | Single bolt anchor, Double bolt anchor, Sling anchor |  | Canyon topo continues |
|    | Boulder, Tree, Log |  | Creek walking / rock hopping / boulder scrambling |
|  | Canyon walls - escape is not possible |  | Rappel, Rappel through flow, Jump |